





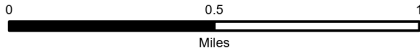
Brockover Devil Area Map

Prescribed Fire

-  Burn Units
-  Patented Lands
-  National Forest
-  Roads Open to All Vehicles



USDA Forest Service
San Juan National Forest
Pagosa Ranger District



The USFS attempts to use the most current and complete geospatial data available. Geospatial data accuracy varies by theme on the map. Using this map for other than its intended purpose may yield inaccurate or misleading results. The USFS reserves the right to correct, update or modify geospatial inputs without notification.

